

# Certificate of Election

We, the undersigned, do hereby certify that, after having canvassed carefully the votes cast for the election held March 1, 2016, in Corrales, Sandoval County, New Mexico, do find and declare that:

**Michelle Frechette**  
**George L. Wright**  
**James F. Fahey**  
**Pat Clauser**

**Judge for a four year term**  
**Councilor for a four year term in Councilor District 2.**  
**Councilor for a four year term in Councilor District 5.**  
**Councilor for a four year term in Councilor District 6.**



---

have been duly and lawfully elected or retained to the hold public office listed above.

Given under our hands and official seal at Corrales, New Mexico,  
This 3rd day of March, 2016.



  
Village Clerk

  
  
\_\_\_\_\_  
\_\_\_\_\_  
\_\_\_\_\_

Canvassing Board Members



**VILLAGE OF CORRALES  
RESOLUTION NO. 16-008**

**AUTHORIZING ADJUSTMENTS OF VARIOUS  
FUNDS FOR FISCAL YEAR 2015-2016**

**Whereas**, additional revenues, expenditures and reimbursables need to be adjusted in the FY 2015-2016 Budget, see attachment A;

**Therefore, be it resolved** that the Governing Body of the Village of Corrales authorizes adjustment of various funds and authorizes the Administration to submit this Resolution to the Department of Finance and Administration for review and approval.

**APPROVED** this 8<sup>th</sup> day of March, 2016.

**APPROVED:**

---

Honorable Scott Kominiak  
Mayor, Village of Corrales

**ATTEST:**

---

Jennifer A. Hise  
Village Clerk



**VILLAGE OF CORRALES  
STATE OF NEW MEXICO**

**RESOLUTION NO. 16-009**

**RESOLUTION SUPPORTING THE EAST ELLA DRAINAGE PROJECT AS A  
2017 MUNICIPAL ARTERIAL PROJECT APPLICATION**

**WHEREAS**, the proposed project is aimed at eliminating a chronic flooding of NM448 at the intersection of E. Ella, and Corrales Road, and;

**WHEREAS**, even mild rain events cause the roadway to flood, with water levels reaching a reported six inch depth at times in the localized low point of NM448, and;

**WHEREAS**, whereas the Village seeks to find a solution to flooding of residential streets;

**NOW, THEREFORE, BE IT RESOLVED BY THE VILLAGE OF CORRALES,  
NEW MEXICO GOVERNING BODY, that:**

The Village of Corrales Council strongly supports the proposed project improvements on attached documents.


ADOPTED AND SIGNED this 8<sup>th</sup> day of March 2016.

**VILLAGE OF CORRALES**

By: \_\_\_\_\_  
Scott A. Kominiak, Mayor

ATTEST:

\_\_\_\_\_  
Jennifer Hise  
Village Clerk



*New Mexico* DEPARTMENT OF  
**TRANSPORTATION**

January 14, 2016

Mr. Scott Kominiak, Mayor  
Village of Corrales  
4324 Corrales Rd  
Corrales, New Mexico 87048

Dear Mr. Scott Kominiak:

The Programs and Infrastructure Finance Division is soliciting applications for the Department's Municipal Arterial Program (MAP) for fiscal year 2017. The purpose of the MAP program is to assist municipalities in project development; construction, reconstruction, improvement, maintenance, repair, and right-of-way and material acquisition of and for those streets that are principal extensions of rural state highways and of other streets not on the state highway system but determined to qualify under designated criteria. In general, the criterion for eligibility is the degree to which the route would assist in the distribution of state highway system traffic. As a "rule of thumb", the four general criteria are designated as:

1. A through extension of state highway routes;
2. Major connections between state highway routes;
3. Major streets of particular service to state highways; or
4. Major local service streets.

The request package shall include the following:

1. A map of the project limits (including proposed phasing),
2. Current and 20 year projected traffic volumes (ADT, DHV, and percent heavy traffic),
3. Pavement design criteria (10 year Minimum),
4. Typical section,
5. Major intersection and traffic signal analysis (including warrants),
6. Drainage reports,
7. A preliminary cost estimate (including department share and municipality share),
8. Local Government resolution of support for the project, and
9. A Project Data Sheet summarizing existing and Proposed Project information.

Two (2) copies of the complete application must be received no later than close of business March 16, 2016. All incomplete applications will be returned to the municipality for submission the following year.

Sincerely,

Johanna Kehoe  
LGRF Coordinator

Xc: Ken Murphy (acting), District Three Engineer

**Susana Martinez**  
Governor

**Tom Church**  
Cabinet Secretary

**Commissioners**

**Ronald Schmeits**  
Chairman  
District 4

**Dr. Kenneth White**  
Secretary  
District 1

**David Sepich**  
Commissioner  
District 2

**Butch Mathews**  
Commissioner  
District 5

**Jackson Gibson**  
Commissioner  
District 6

The proposed construction includes the installation of an oversized drain inlet on each side of Corrales Road at the E Ella intersection. Reinforced concrete drain pipes under the roadway will connect the two inlets. 18" diameter perforated corrugated metal pipes are proposed to provide for underground infiltration along both sides of Corrales Road shoulder area.



GRAPHIC SCALE IN FEET  
SCALE 1"=40'

VILLAGE OF CORRALES, NEW MEXICO

EAST ELLA DRIVE  
2016 MAP APPLICATION

PROJECT LOCATION



CONSULTING ENGINEERS  
13-0008-933 TL 55  
DATE: 12/05/2015  
SCALE: 1"=40'  
PROJECT NO.: 13-0008-933 TL 55  
DATE: MAR. 1, 2016



VICINITY MAP  
SCALE 1"=2000'