



## VILLAGE OF CORRALES ORDINANCE NO. 09-013

### An Ordinance Adopting an Amended Zone Map for the Village of Corrales

**Whereas**, the Village of Corrales (the “Village”), in exercise of its jurisdiction to govern all real property within its incorporated limits, as set forth in Chapter 18, Article II. Zoning, of the Code of Ordinances, desires to update its zone map for public reference and regulatory administration; and

**Whereas**, Section 18-31, Zone Boundaries, provides that boundaries of zones are to be depicted on a zone map available for public inspection; and

**Whereas**, the Village administration, through its Department of Planning & Zoning, with the assistance of the Mid-Region Council of Governments, has prepared a graphic presentation identifying the locations of zoned properties throughout the Village, attached as Exhibit 1; and


**Whereas**, the Village Council, the governing body of the Village (“Governing Body”), finds that the graphic presentation attached hereto as Exhibit 1 should be adopted as the amended zone map of the Village

**NOW, THEREFORE, BE IT ORDAINED** by the Governing Body of the Village of Corrales, New Mexico, that:


1. The Governing Body hereby adopts Exhibit 1 attached hereto as the Zone Map for the Village of Corrales.
2. The Zone Map so adopted supersedes in their entirety all zone maps and amendments thereto previously adopted by the Village.

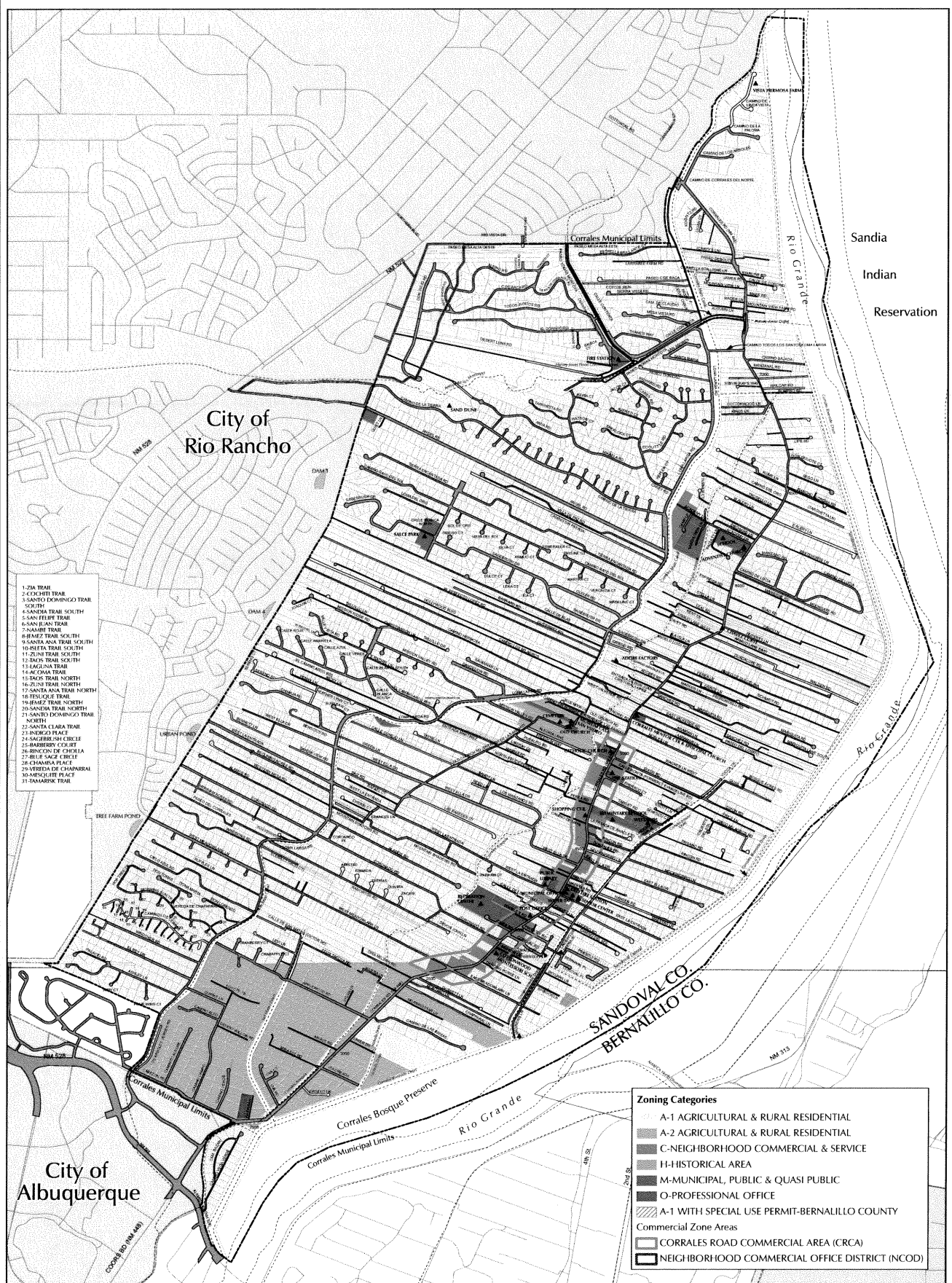
**PASSED, APPROVED AND ADOPTED** by the Governing Body of the Village of Corrales, New Mexico, this 8<sup>th</sup> day of September, 2009.

APPROVED:

  
Philip Gasteyer, Mayor

ATTEST:

  
Juan J. Reyes  
Clerk



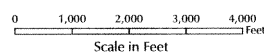
- 1-7TH TRAIL
- 2-COCHITI TRAIL
- 3-SANTA DOMINGO TRAIL SOUTH
- 4-SANTA TRAIL SOUTH
- 5-SAN FELIX TRAIL
- 6-SAN JUAN TRAIL
- 7-SAN JUAN TRAIL
- 8-BARRETT TRAIL SOUTH
- 9-SANTA ANA TRAIL SOUTH
- 10-ROSA TRAIL SOUTH
- 11-ZUNI TRAIL SOUTH
- 12-TRACY TRAIL SOUTH
- 13-LAGUNA TRAIL
- 14-ACONIA TRAIL
- 15-TRACY TRAIL NORTH
- 16-ZUNI TRAIL NORTH
- 17-SANTA ANA TRAIL NORTH
- 18-TEJOCUE TRAIL
- 19-BARRETT TRAIL NORTH
- 20-SANDIA TRAIL NORTH
- 21-SANTA DOMINGO TRAIL NORTH
- 22-SANTA CLARA TRAIL
- 23-INDIGO PLACE
- 24-SAGEBRUSH CIRCLE
- 25-BARBERRY COURT
- 26-BRONCO DE CHERITA
- 27-BULL SACR CIRCLE
- 28-CHAMPA PLACE
- 29-VEREDA DE CHAPARRAL
- 30-MEXICO LIFE PLACE
- 31-SAMARSK TRAIL

**Zoning Categories**

- A-1 AGRICULTURAL & RURAL RESIDENTIAL
- A-2 AGRICULTURAL & RURAL RESIDENTIAL
- C-NEIGHBORHOOD COMMERCIAL & SERVICE
- H-HISTORICAL AREA
- M-MUNICIPAL, PUBLIC & QUASI PUBLIC
- O-PROFESSIONAL OFFICE
- A-1 WITH SPECIAL USE PERMIT-BERNALILLO COUNTY

**Commercial Zone Areas**

- CORRALES ROAD COMMERCIAL AREA (CRCA)
- NEIGHBORHOOD COMMERCIAL OFFICE DISTRICT (NCOD)



# Village of Corrales

## Sandoval Co., N.M.

### Draft Zone Map



7/28/09

This map was developed with assistance from the Village of Corrales Planning Department, Fire Department, Police Department and Public Works Department. Feature locations are approximate. MRCOG and the Village of Corrales are not responsible for map errors or omissions.

Private roads within the Village limits are shown with no gray shading.